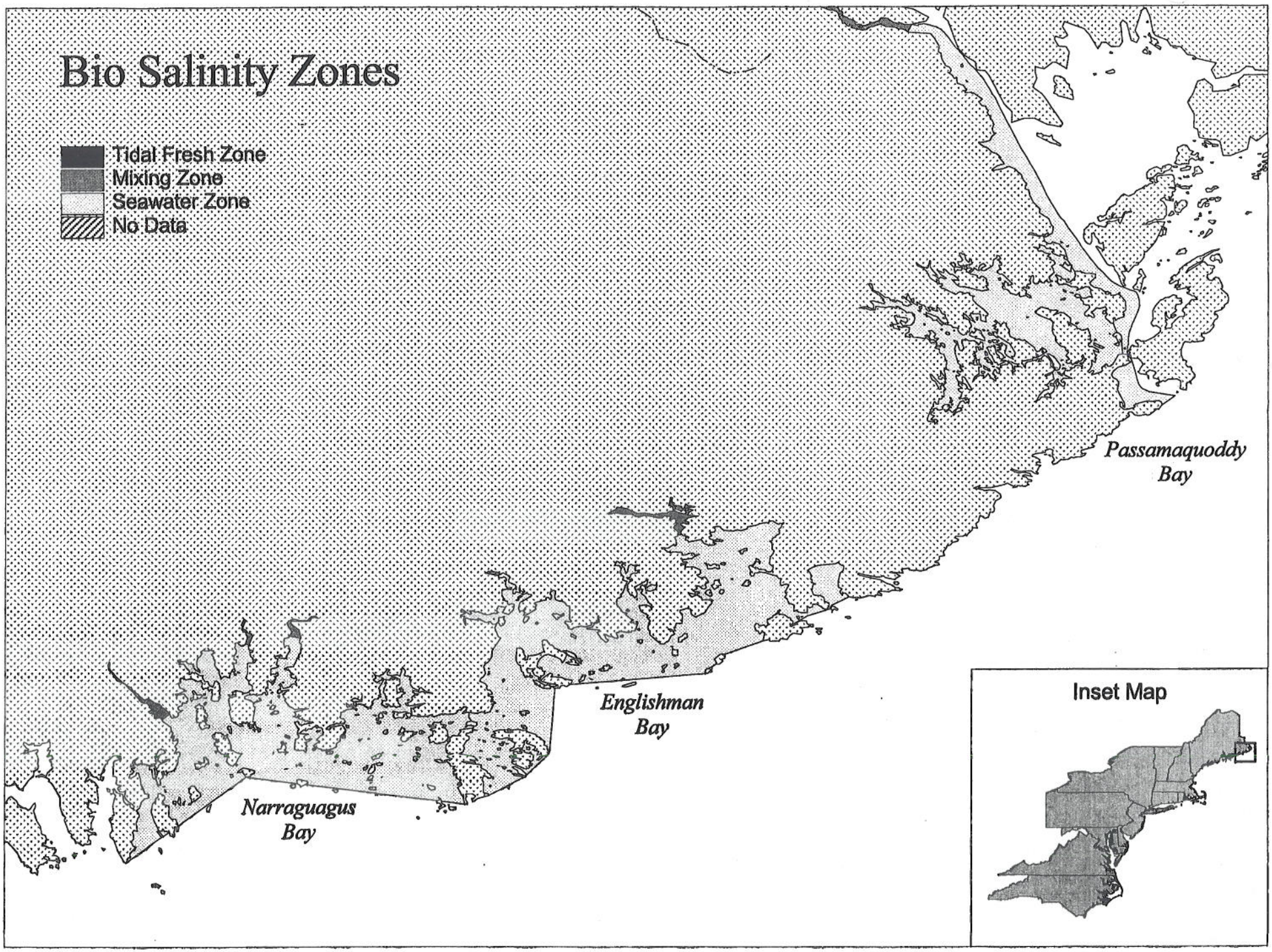
Bio Salinity Zones
Tidal Fresh Zone
Mixing Zone
Seawater Zone
No Data
Passamaquoddy Bay
Englishman Bay
Narraguagus Bay
Inset Map

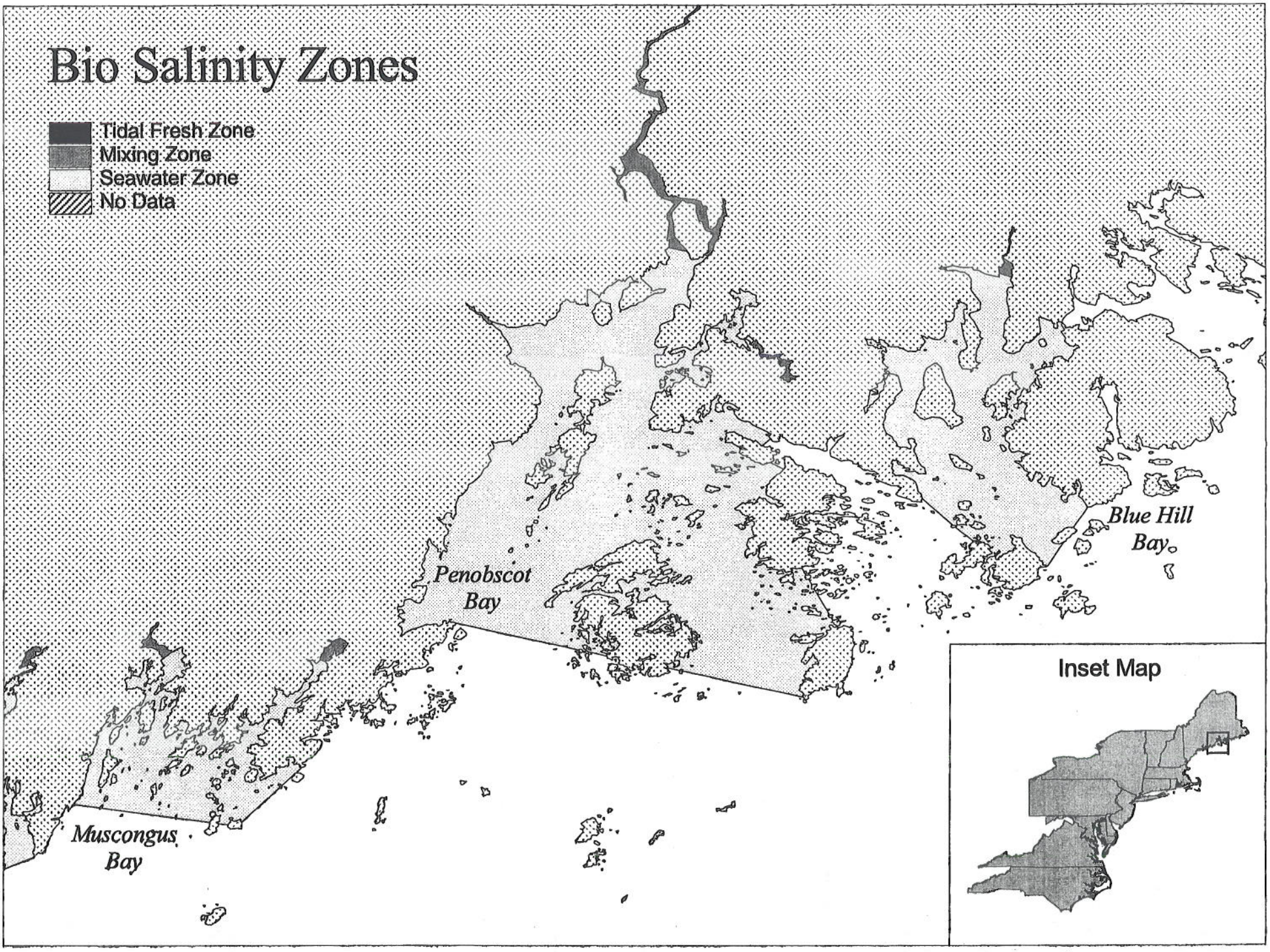
Bio Salinity Zones
Tidal Fresh Zone
Mixing Zone
Seawater Zone
No Data
Penobscot Bay
Blue Hill Bay
Muscongus Bay
Inset Map

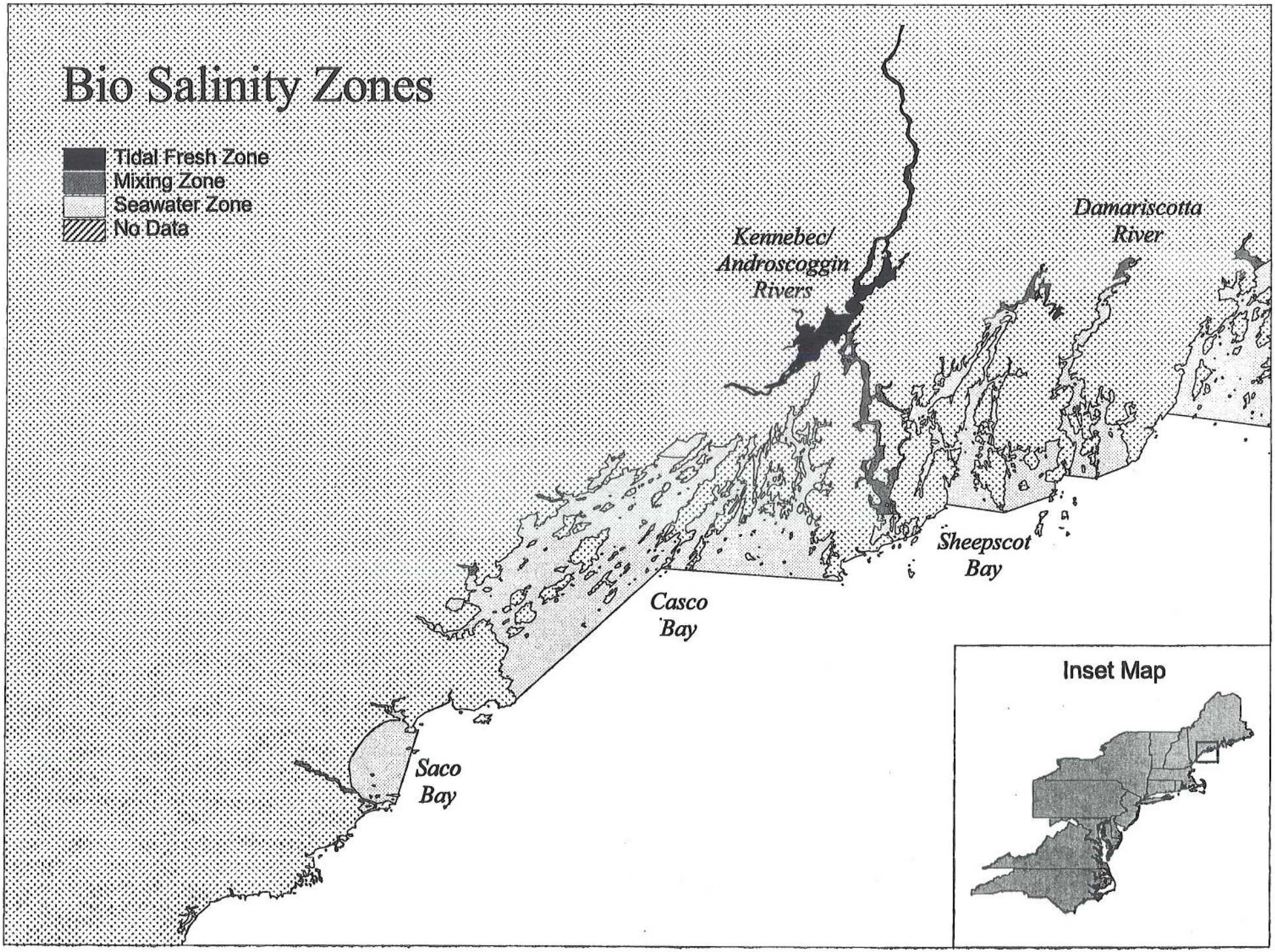
Bio Salinity Zones
Tidal Fresh Zone
Mixing Zone
Seawater Zone
No Data
Kennebec/
Androscoggin
Rivers
Damariscotta
River
Sheepscot
Bay
Casco
Bay
Saco
Bay
Inset Map

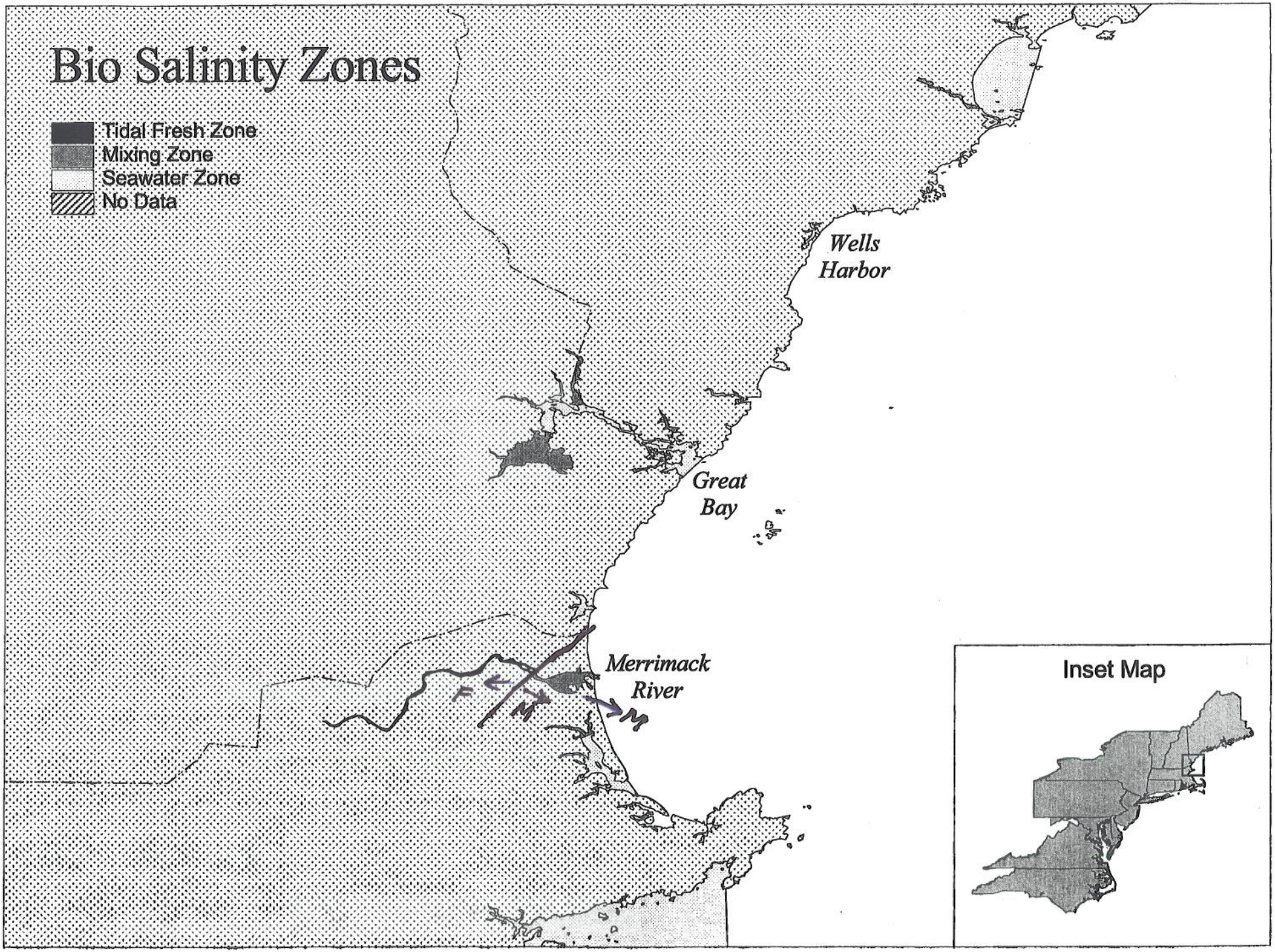
Bio Salinity Zones
Tidal Fresh Zone
Mixing Zone
Seawater Zone
No Data
Wells Harbor
Great Bay
Merrimack River
F
M
M
Inset Map

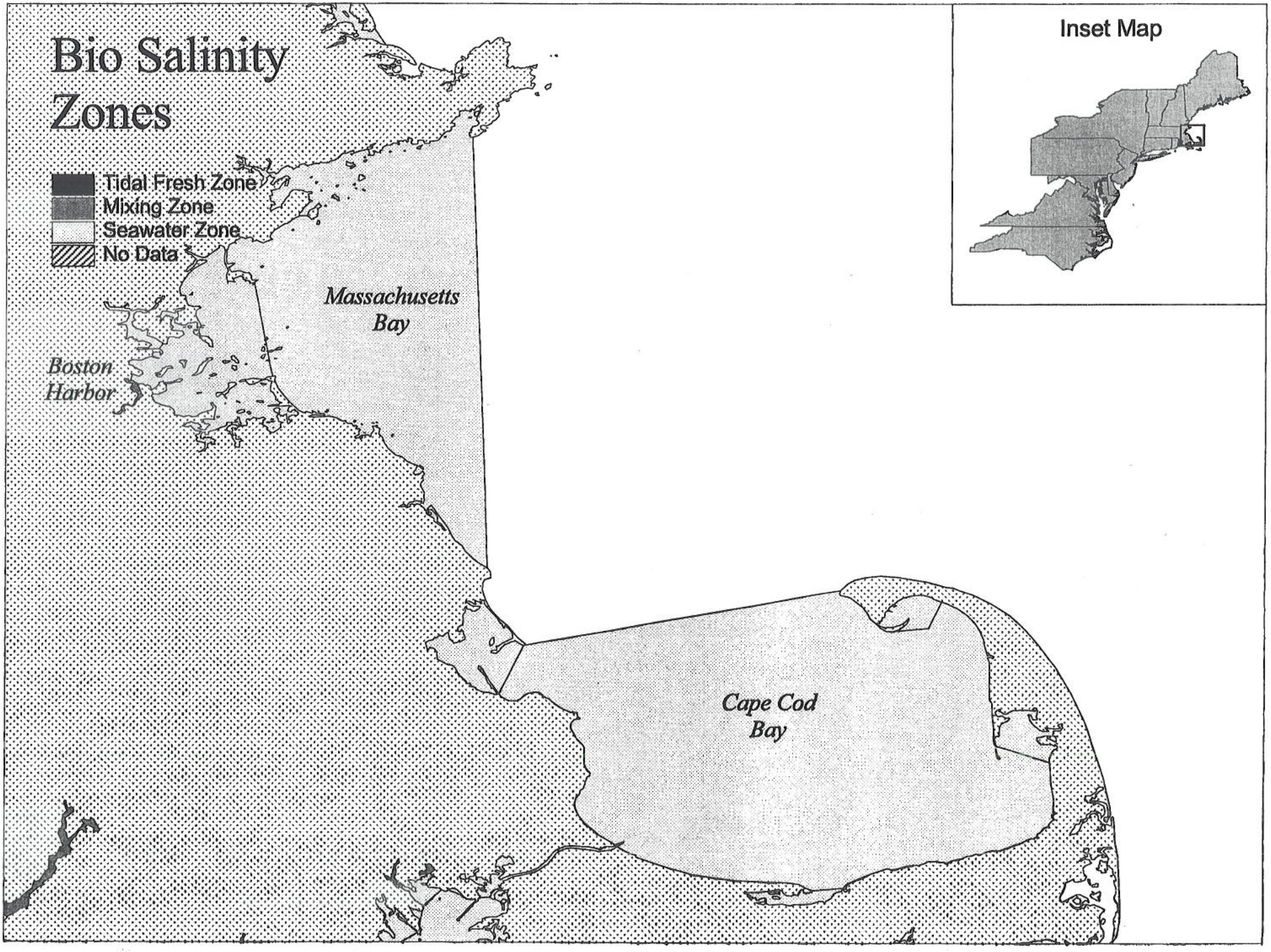
Bio Salinity Zones
Tidal Fresh Zone
Mixing Zone
Seawater Zone
No Data
Massachusetts Bay
Boston Harbor
Cape Cod Bay
Inset Map

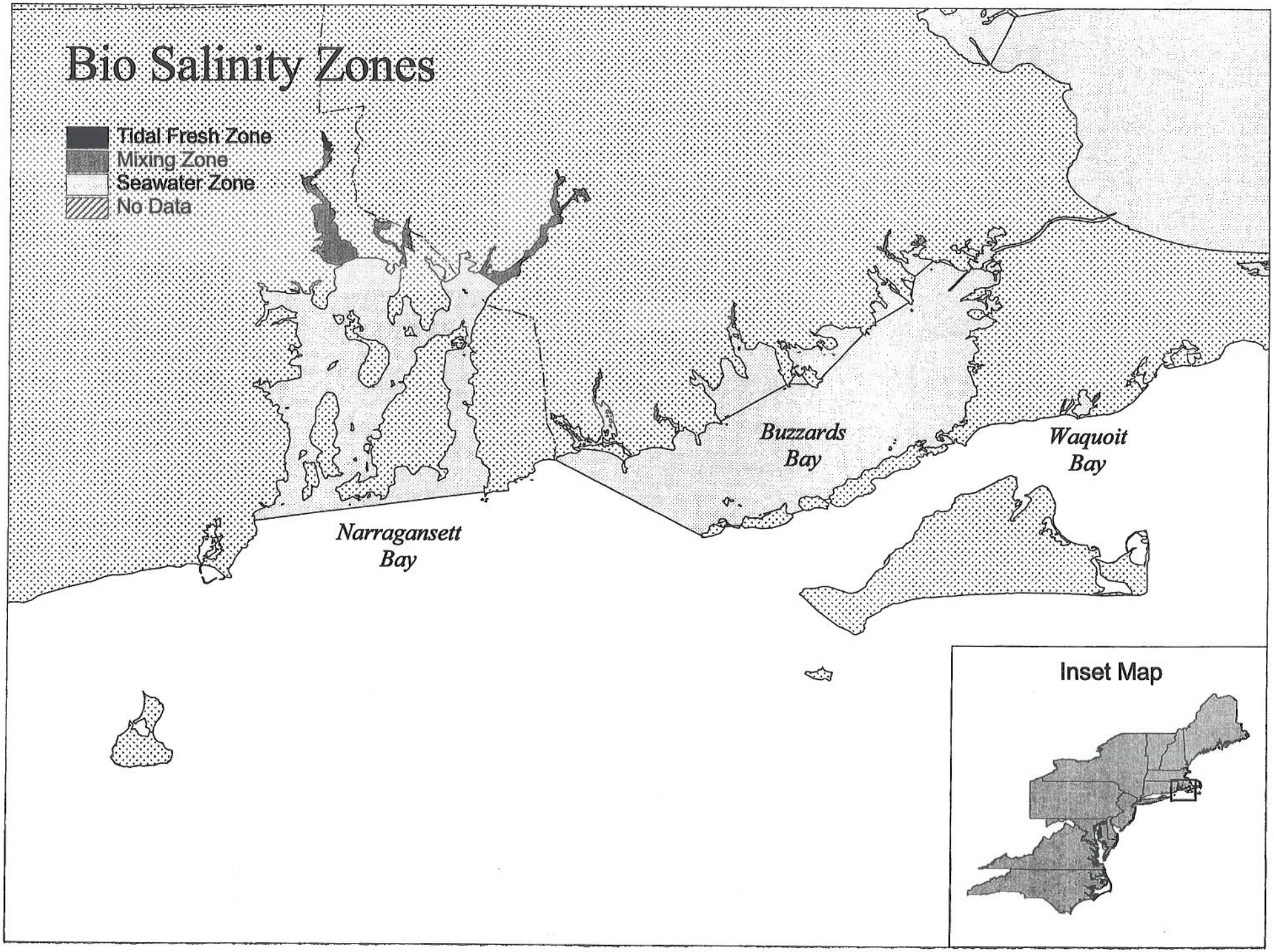
Bio Salinity Zones
Tidal Fresh Zone
Mixing Zone
Seawater Zone
No Data
Narragansett Bay
Buzzards Bay
Waquoit Bay
Inset Map

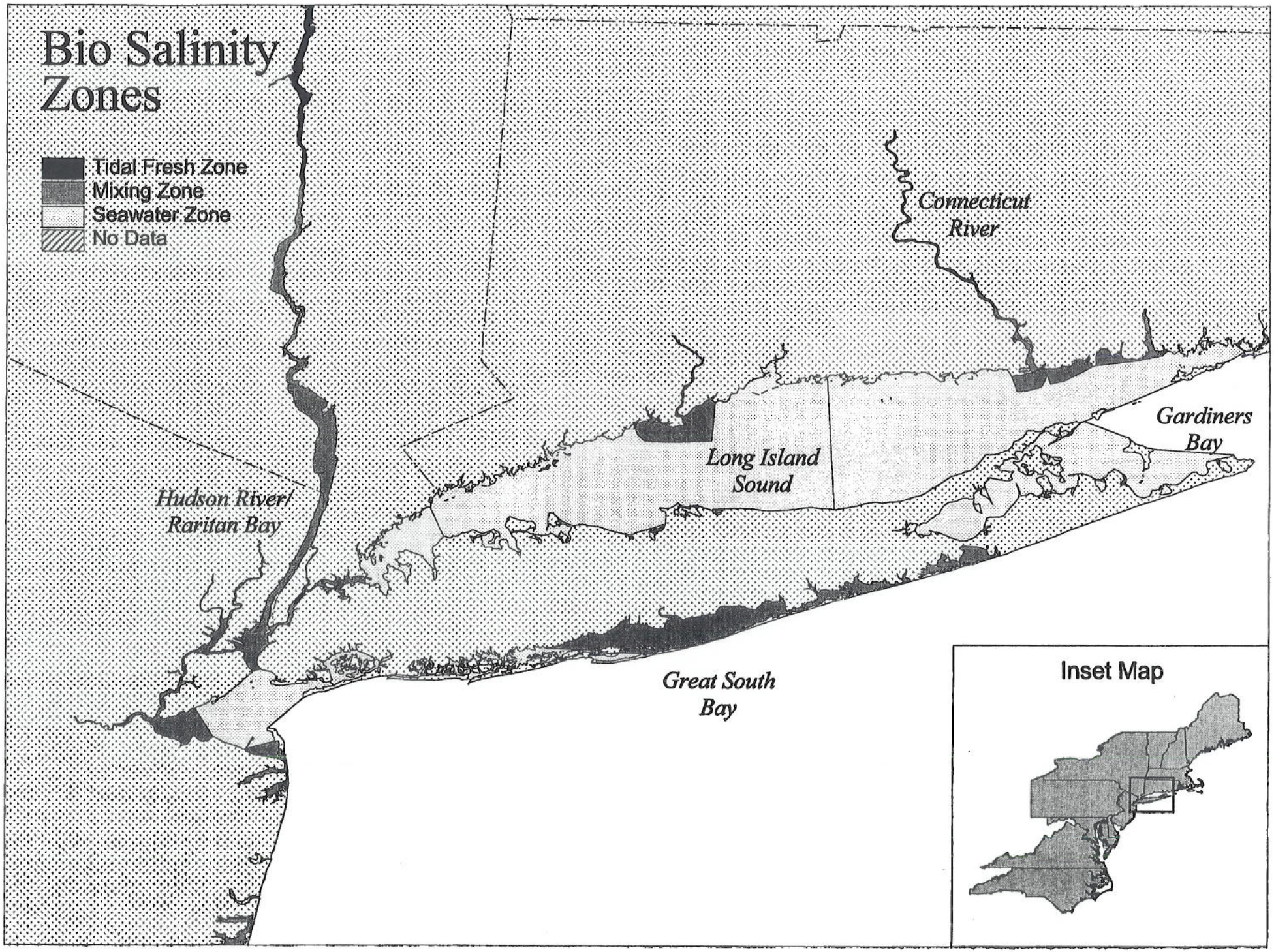
Bio Salinity Zones
Tidal Fresh Zone
Mixing Zone
Seawater Zone
No Data
Connecticut River
Gardiners Bay
Long Island Sound
Hudson River/ Raritan Bay
Great South Bay
Inset Map

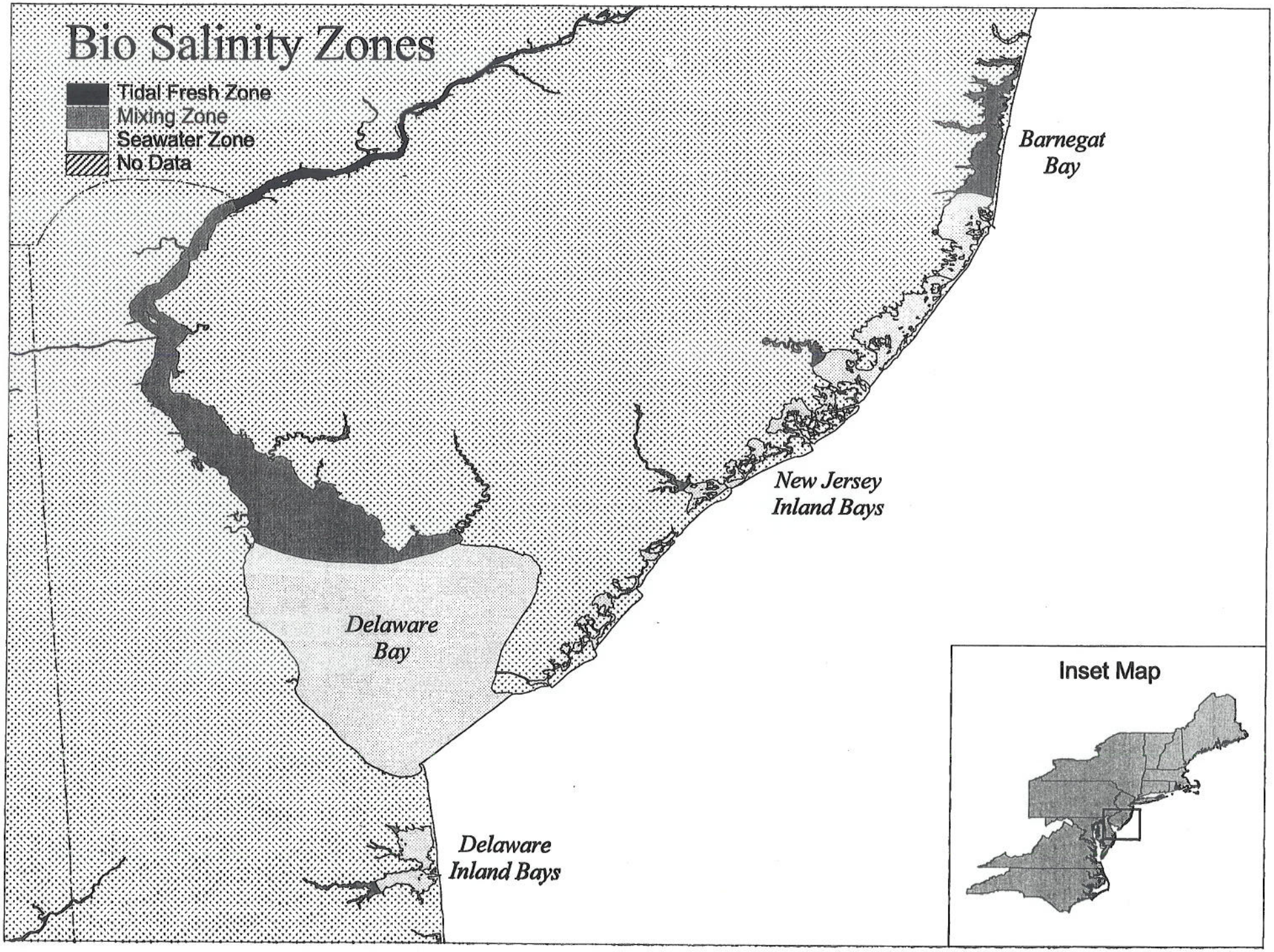
Bio Salinity Zones
Tidal Fresh Zone
Mixing Zone
Seawater Zone
No Data
Barnegat Bay
New Jersey Inland Bays
Delaware Bay
Delaware Inland Bays
Inset Map

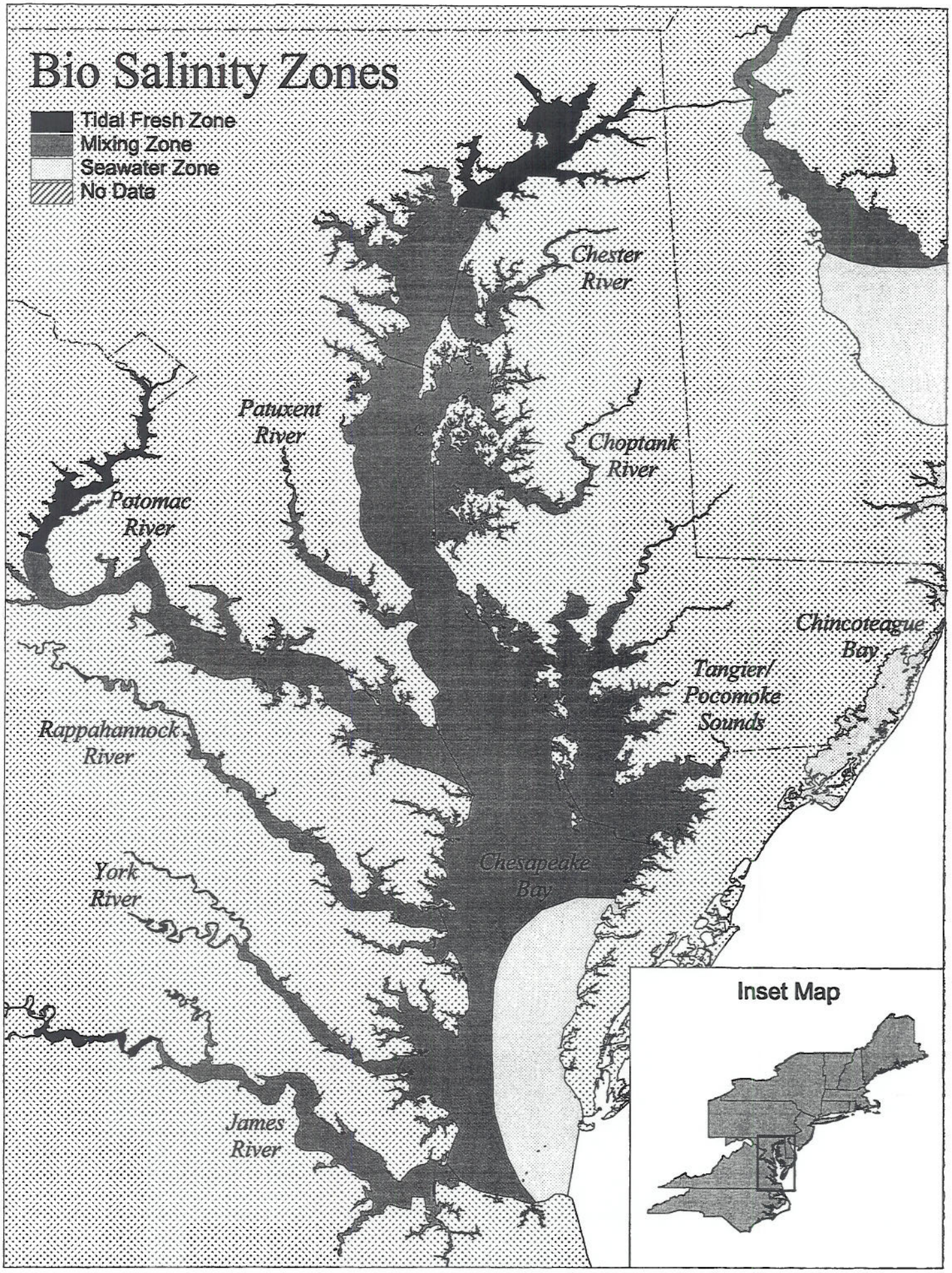
Bio Salinity Zones
Tidal Fresh Zone
Mixing Zone
Seawater Zone
No Data
Chester River
Patuxent River
Choptank River
Potomac River
Chincoteague Bay
Tangier/ Pocomoke Sounds
Rappahannock River
Chesapeake Bay
York River
James River
Inset Map